



DECLARATION OF DEDICATION FOR CEMETERY PURPOSES  
FOR THE VALLEY MILLS CEMETERY

THE STATE OF TEXAS                   §  
  §     KNOW ALL MEN BY THESE PRESENTS:  
COUNTY OF BOSQUE                 §

That the Texas Historical Commission, an agency of the State of Texas, does hereby certify and declare:

That the Valley Mills Cemetery, located in the John Hamilton Survey, A-381, Bosque County, Texas and more particularly described in Exhibit A as attached hereto, has been set aside and dedicated for cemetery purposes through historic use and that such property is now occupied by human graves.

That this dedication is subject to all the laws, rules, and regulations of the State of Texas regarding cemeteries now in effect and to those adopted after the effective date of this dedication, and is made in accordance with 13 Tex. Admin. Code Section §22.6.


This Affidavit of Dedication for Cemetery Purposes is signed and executed on this 8 day of February, 2017.

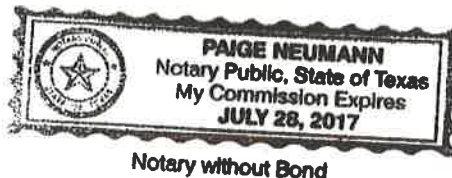
  
\_\_\_\_\_  
Mark Wolfe  
Executive Director  
Texas Historical Commission

THE STATE OF TEXAS                   §  
  §  
COUNTY OF TRAVIS                 §

BEFORE ME, the undersigned authority, on this day personally appeared Mark Wolfe, known to me to be a credible person, whose name is above subscribed, and said person swore to me the statements contained herein are true and correct.

SUBSCRIBED AND SWORN TO BEFORE ME on this 8 day of February, 2017.

  
\_\_\_\_\_  
NOTARY PUBLIC in and for the STATE OF TEXAS



# Exhibit A

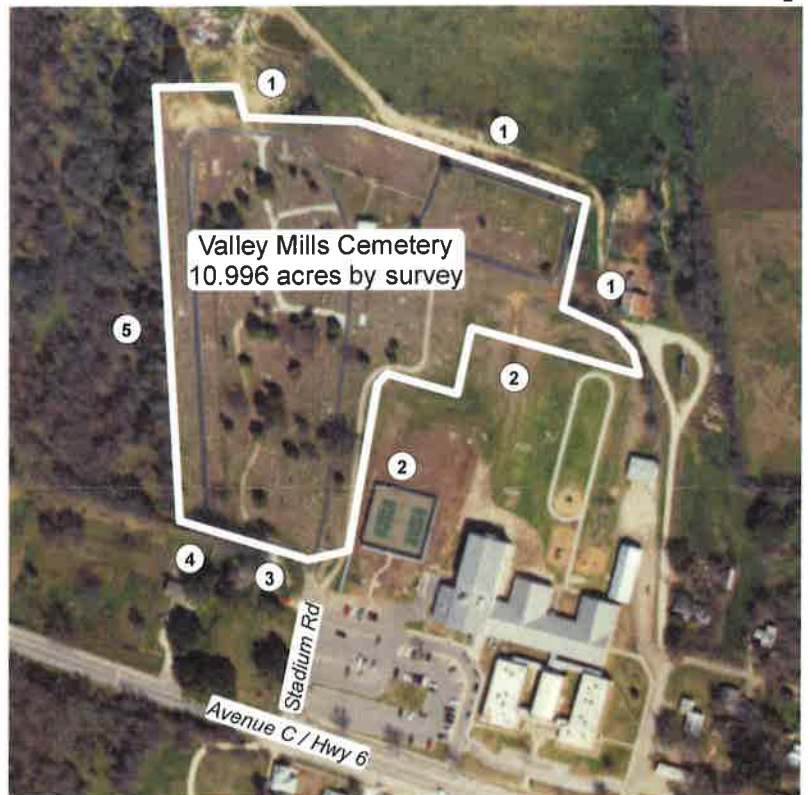
## Location Map



Not to Scale

Valley Mills Cemetery

## Detail Map



### Adjacent Landowners:

1. Thurman Peveler, Jr.
2. Valley Mills ISD
3. Gail Ann Huggins
4. Jessica Warnock
5. James L. and Janice L. Faubion

### VALLEY MILLS CEMETERY

Exhibit adopted from data provided by the applicant, the Bosque County Appraisal District, and 2014 Survey by James T. Connor, RPLS, Texas No. 2139 (Filed as Doc. No. 2017-00090)  
Located in the John Hamilton Survey, A-381, Bosque County, Texas  
Latitude: 31.662927 Longitude: -97.478130  
THC Cemetery No. BQ-C027

Filed for Record in:  
STATE OF TEXAS, BOSQUE COUNTY TEXAS  
I hereby certify that this instrument was filed on the  
date and time stamped hereon by me and was duly  
recorded in the records of:

BOSQUE COUNTY TEXAS  
Tabatha Ferguson, COUNTY CLERK

Instr.: 2017-00694  
March 3, 2017 at 10:23 AM  
Stamps: 3 Page(s)

By: *Sandra Walls*  
Deputy Clerk



To: Nell Meyer  
PO Box 318  
Valley Mills TX 76689